

MANAGEMENT PLAN KEY

All 'saved' Local Plan Policies and Government planning policies set out in the 'National Planning Policy Framework' (NPP) currently apply as appropriate.
















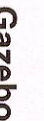


A new District Plan (DP) is being prepared that when adopted will contain the relevant DP planning policies.

REVISED CONSERVATION AREA BOUNDARY: Local Policies BH5- BH6 particularly apply

SCHEDULED ANCIENT MONUMENTS AND AREAS OF ARCHAEOLOGICAL SIGNIFICANCE: Local Policies BH1- BH3 particularly apply

INDIVIDUALLY LISTED BUILDINGS/STRUCTURES: NPP policies apply





















OTHER INDIVIDUALLY LISTED FEATURES: NPP policies apply

-  Revised Conservation Area Boundary
-  Scheduled Ancient Monuments and Areas of Archaeological Significance
-  Individually Listed Buildings/Structures
-  Other Individually Listed Features
-  Walls/railings/ boundary kerb marker
-  Tombstone
-  Pump
-  Drum 'statue'
-  War Memorial
-  Memorial
-  Telephone Kiosk
-  Gate
-  Footbridge
-  'Folly'
-  Fountain
-  Gazebo
-  Street Lamp
-  Listed Buildings 'at risk' or other curtilage listed buildings/structures in need of repair/ refurbishment

IMPORTANT BUILDINGS IN THE CURTLAGES OF LISTED BUILDINGS: NPP policies apply

UNLISTED BUILDINGS TO BE PROTECTED FROM DEMOLITION

OTHER DISTINCTIVE FEATURES TO BE PROTECTED FROM DEMOLITION WITHIN PARAMETERS OF EXISTING LEGISLATION: (includes features within the curtilage of Listed Buildings and walls/railings above the specified heights)

-  Walls/railings
-  Tombstones
-  Memorial
-  Pillar Letter Box
-  Bridge
-  Chimney
-  Street Lamp
-  Bollard
-  Historic Boundary Plaque Marker
-  Historic Utility Box?
-  Walls/railings
-  Tombstones
-  Memorial
-  Pillar Letter Box
-  Bridge
-  Chimney
-  Street Lamp
-  Bollard
-  Historic Boundary Plaque Marker
-  Historic Utility Box?

SELECTED FEATURES ON UNLISTED BUILDINGS WHERE ADDITIONAL CONTROLS ARE PROPOSED SUBJECT TO FURTHER CONSIDERATION AND NOTIFICATION (by Article 4 Direction). See text for exact locational details.

IMPORTANT OPEN SPACES TO BE PROTECTED

IMPORTANT WATER FEATURES TO BE PROTECTED

GENERAL LOCATION OF IMPORTANT TREES/HEDGEROWS TO BE PROTECTED WITHIN PARAMETERS OF LEGISLATION

WILDLIFE SITES TO BE PROTECTED: Local policies Env 14 and Env 16 particularly apply










IMPORTANT HISTORIC PARKS AND GARDENS TO BE PROTECTED: Local policy BH16 particularly applies

SELECTED IMPORTANT VIEWS TO BE PROTECTED

PROPOSED ENHANCEMENTS

POTENTIAL AREA OF REDEVELOPMENT

ALLOCATED HOUSING SITE

-  Important Open Spaces to be Protected
-  Important Water Features to be Protected
-  General Location of Important Trees/Hedgerows to be Protected within Parameters of Legislation
-  Wildlife Sites to be Protected
-  Important Historic Parks and Gardens to be Protected
-  Selected Important Views to be Protected
-  Proposed Enhancements
-  Potential Area of Redevelopment
-  Allocated Housing Site